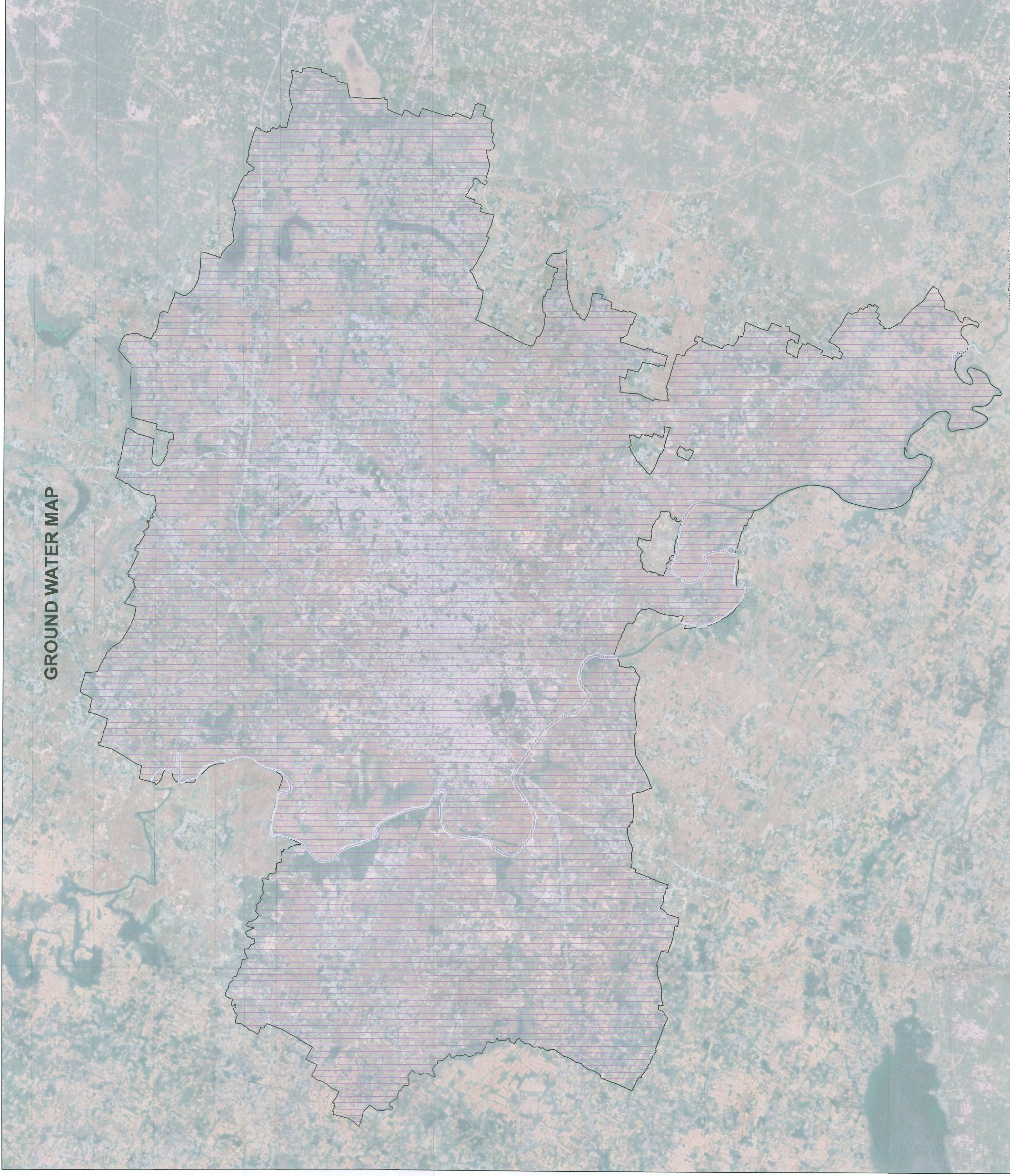


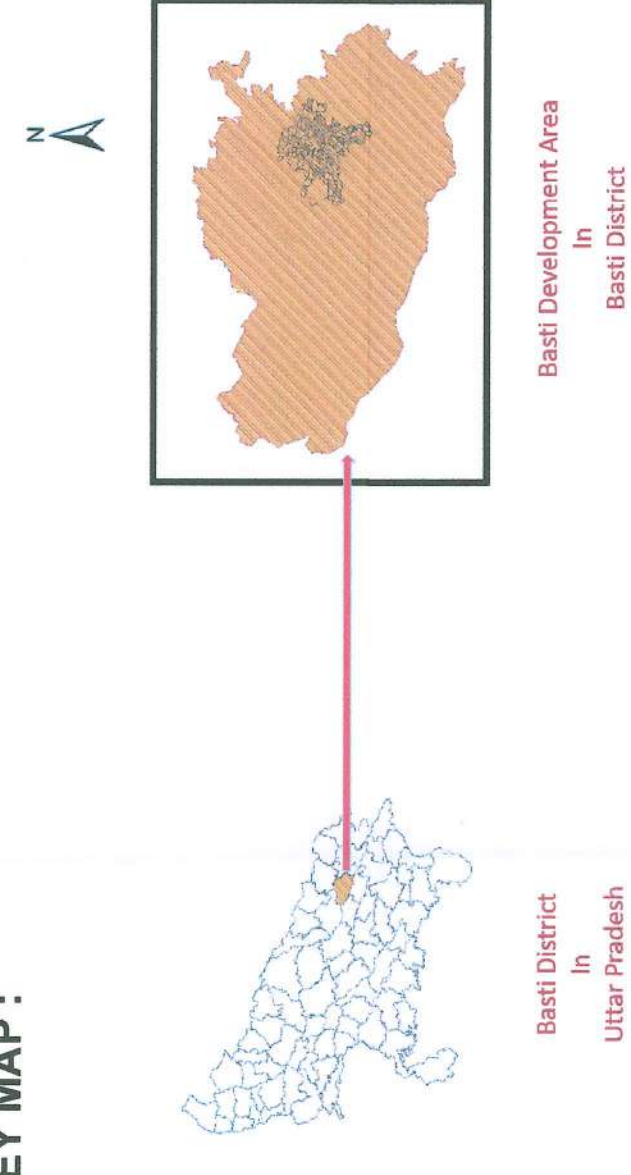
GROUND WATER MAP



Source: BIR, Muzrai, Godecyn, Esmapar, Geographics, CHES (Amal), DS, UDA, UDA, UDA, Wengidid, ISH, and the GIS User Community

BASTI MASTER PLAN 2031 (DRAFT)

KEY MAP :




SHEET NAME : GROUND WATER

LEGEND :



REGIONAL DIVISIONAL PLANNING DIVISION BASTI TOWN AND COUNTRY PLANNING, UTTAR PRADESH

SIGN	SIGN	ASSOCIATE PLANNER	CHEF TOWN AND COUNTRY PLANNER
SCALE : 0 0.5 1 2 3 KM	PREPARED BY :  Stesalit Systems LIMITED		
		GIS EXPERT	URBAN PLANNER